LEJE NDËRTIMI TË INFRASTRUKTURËS : "NDËRTIMI I LINJËS 110 kV LENIE-MALIQ, N/STACIONI 110 kV LENIE & N/STACIONI 110 kV MALIQ"

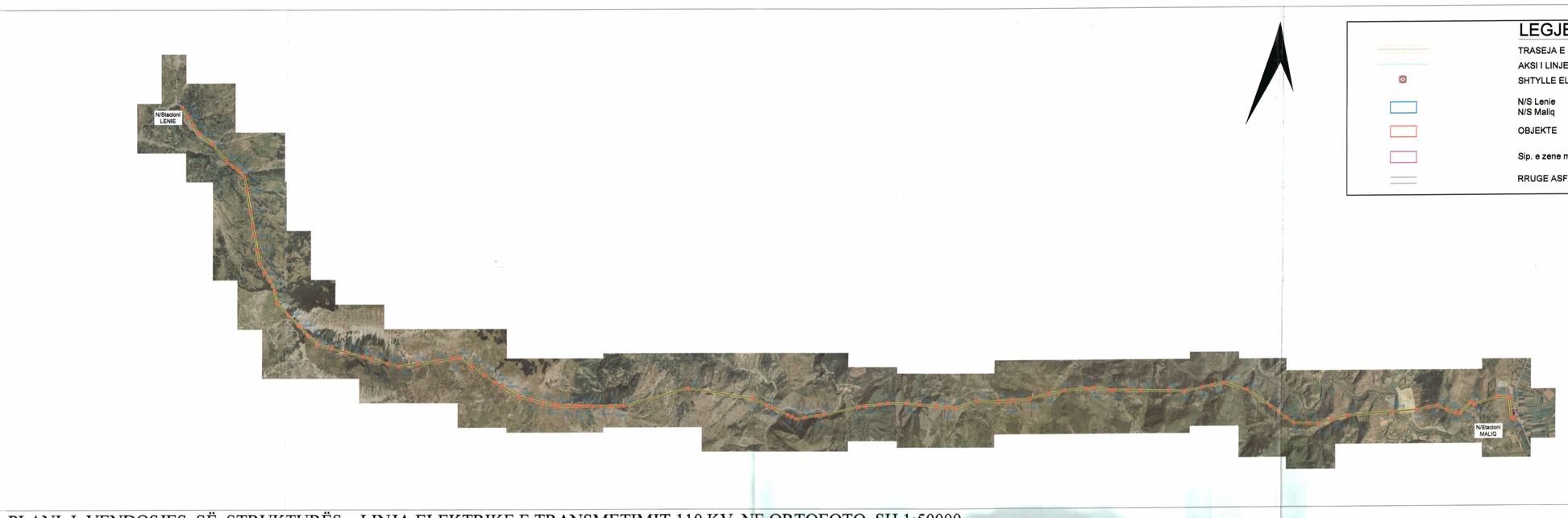

LEGJENDE

- TRASEJA E LINJES AJRORE
- AKSI I LINJES 110kV
- SHTYLLE ELEKTRIKE
- N/S Lenie
- N/S Maliq
- OBJEKTE
- Sip. e zene me Pajsje
- RRUGE ASFALT

PLANI I VENDOSJES SË STRUKTURËS LINJA ELEKTRIKE E TRANSMETIMIT 110 KV NE ORTOFOTO SH 1:50000

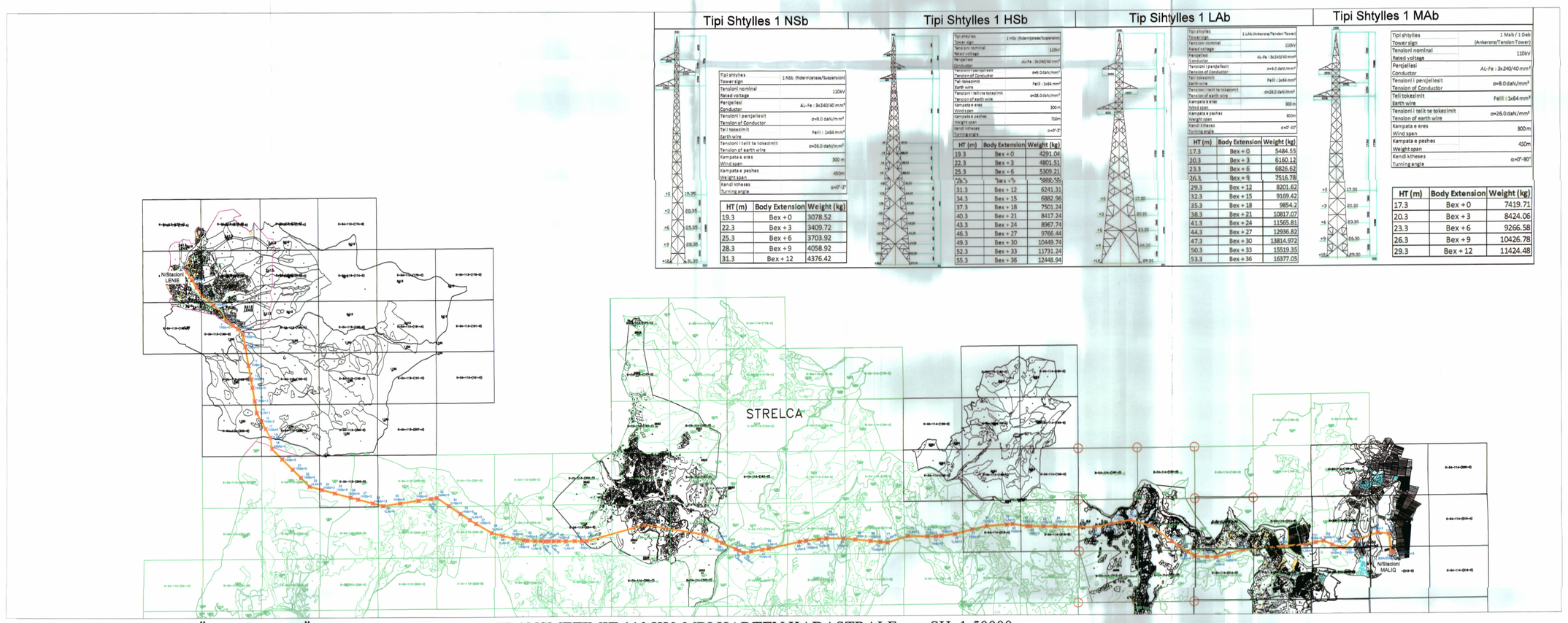

PLANI I VENDOSJES SË STRUKTURËS LINJA ELEKTRIKE E TRANSMETIMIT 110 KV MBI HARTEN KADASTRALE SH. 1:50000

ORTOFOTO SH 1:750 — Nen Stacioni 20/110 kV Maliq — KADASTRALE SH 1:750

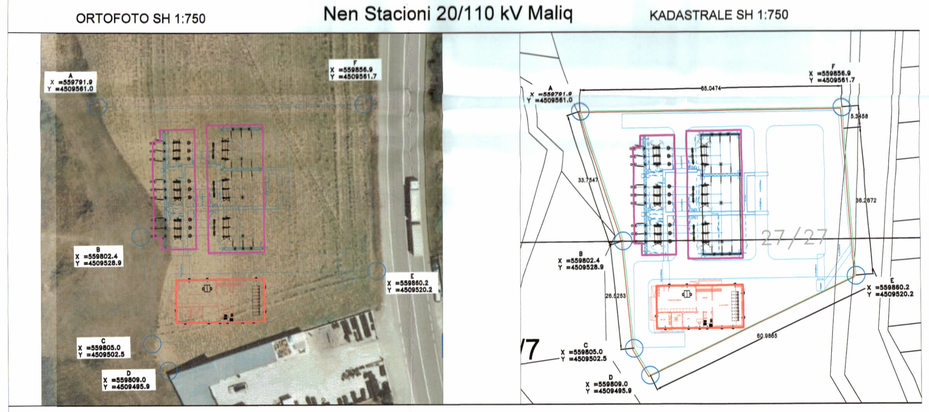

ORTOFOTO SH 1:750 — Nen Stacioni 20/110 kV Lenie — KADASTRALE SH 1:750

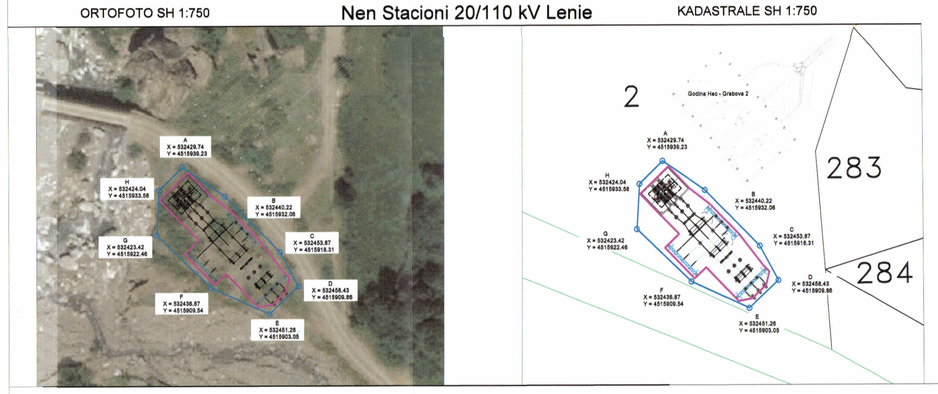

HARTA TOPGRAFIKE SH 1:75000

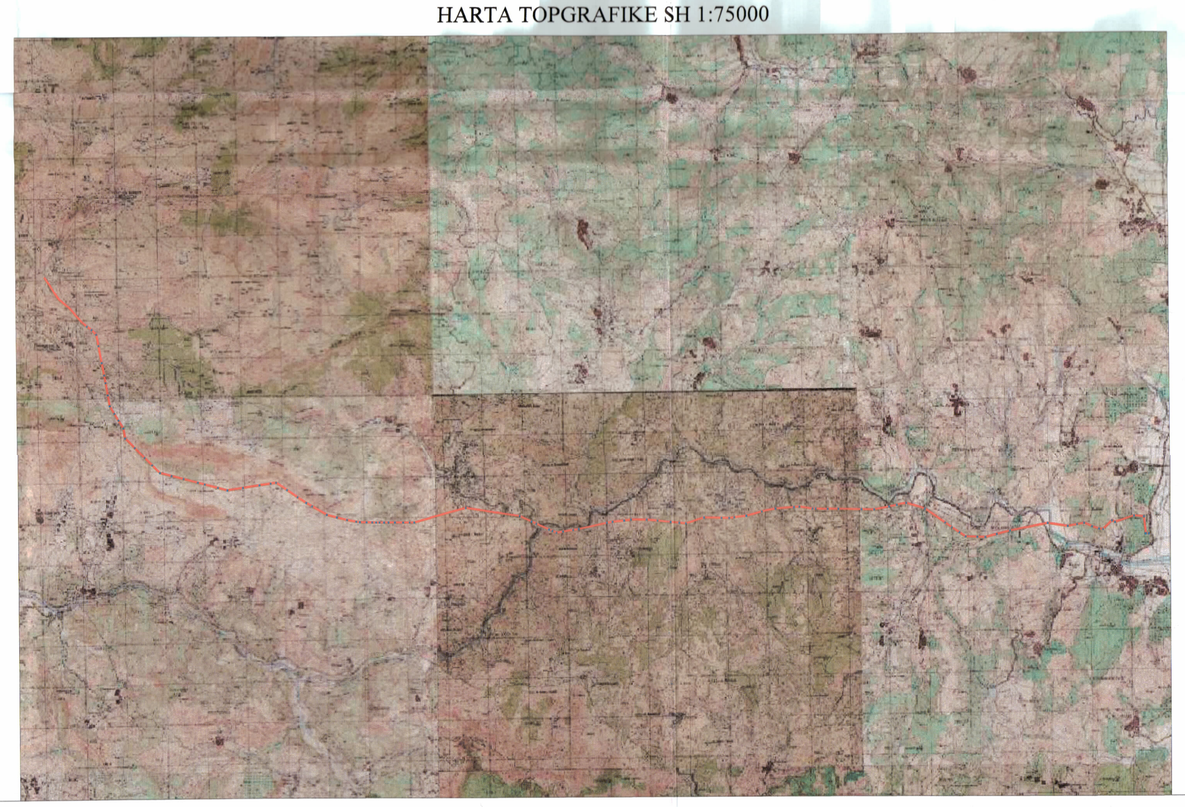

Nr Shtylles	Tipi i Shtylles	KOORDINATAT E GJENDRES (Sistemi KRASH) X	Y	Z	KOORDINATAT E GJENDRES (Sistemi UTM) X	Y	Z	ZK	Nr Pas	Statusi i Pasurive	Sipërfaqja e Bazamenteve te shtylluave (m²)
1	2MAb/2DE	532507.2138	4515833.078	870.063	4514137.296	4481108.143	870.083	2413	75	Pernua, Shtet	123
2	1Nžk=3	532638.298	4515640.18	901.562	4513942.990	448237.9988	901.582	2413	434	Pernua, Shtet	13
3	1LAz=3	532737.418	4515474.206	924.21	4513775.974	448335.1517	924.21	2413	434		61
4	1Nžk=6	532837.406	4515300.17	974.491	4513600.654	448453.1011	974.491	2413	548	Pernua, Bashkia Gramsh	16
5	1Nžk=3	533119.9969	4515078.959	995.719	4513376.556	448713.0488	995.719	2413	548		13
6	1Nžk=6	533418.4142	4514725.799	1010.79	4513022.187	448007.3033	1010.79	2413	896		14
7	1Nžk=0	533544.1956	4514621.495	1052.417	4512914.48	448131.8379	1052.417	2413	896	Pernua, Shtet	11
8	1MAz=3	533654.6416	4514538.543	1100.89	4512830.309	448241.2807	1100.89	2413	896		34
9	1Nžk=0	533788.9837	4514419.319	1134.482	4512709.862	448352.218	1134.482	1180	819	Kullota, Bashkia Gramsh	11
10	1Nžk=0	533818.5674	4514138.317	1177.181	4512428.409	448400.5774	1177.181	1180	800		11
11	1Nžk=6	533890.224	4513719.171	1209.408	4512008.642	448487.4271	1209.408	1180	800		43
12	1Nžk=0	533942.4688	4513411.235	1270.427	4511700.257	448516.1406	1270.427	1180	800		16
13	1Nžk=6	533974.4273	4513222.876	1301.034	4511511.623	448545.939	1301.034	1180	800		14
14	1Nžk=3	534026.0722	4512918.477	1319.539	4511206.78	448594.0692	1319.539	1180	800	Kullota, Bashkia Gramsh	13
15	1LAz=3	534071.2252	4512652.339	1356.485	4510940.254	448636.1942	1356.485	1180	800		61
16	1Nžk=3	534180.915	4512463.049	1411.201	4510749.804	448743.6768	1411.201	1180	800		13
17	1Nžk=0	534278.8137	4512294.106	1452.491	4510579.626	448839.6052	1452.491	1180	800		11
18	1LAz=3	534391.8096	4512099.803	1490.35	4510384.328	449950.335	1490.35	1180	800		61
19	1MAz=3	534433.276	4511850.307	1387.109	4510134.478	449988.941	1387.109	1800	817		34
20	1Nžk=0	534667.786	4511613.546	1374.473	4509895.159	450320.644	1374.473	1800	817		11
21	1Nžk=0	534900.017	4511379.086	1378.811	4509658.165	450450.095	1378.811	1800	817		11
22	1Nžk=0	535083.952	4511193.384	1398.265	4509470.466	450631.8284	1398.265	1800	817	Kullota, Bashkia Maliq	11
23	1LAz=0	535277.208	4510998.272	1370.783	4509273.236	450822.7714	1370.783	1800	817		52
24	1Nžk=3	535562.295	4510922.235	1364.762	4509193.988	451106.8668	1364.762	1800	817		13
25	1Nžk=6	535856.867	4510843.668	1359.524	4509112.104	451400.3661	1359.524	1800	817		14
26	1Nžk=3	536211.377	4510748.114	1388.637	4509013.558	451753.9813	1388.637	2710	984		13
27	1Nžk=3	536379.334	4510704.317	1414.593	4508968.87	451921.0287	1414.593	2710	984	Kullota, Bashkia Maliq	38
28	1Nžk=12	536705.977	4510617.195	1360.386	4508878.059	452246.5248	1360.386	2710	984		17
29	1LAz=0	536940.176	4510554.731	1358.449	4508810.998	452479.932	1358.449	2710	984		52
30	1Nžk=0	537327.125	4510611.348	1432.631	4508863.152	452867.312	1432.631	2710	984		33
31	1Nžk=0	537738.042	4510671.473	1485.28	4508918.599	453278.7196	1485.28	2710	933		33
32	1Nžk=0	538015.418	4510712.057	1515.128	4508955.975	453556.4262	1515.128	2710	933	Kullota, Bashkia Maliq	11
33	1MAz=0	538148.210	4510733.124	1509.632	4508975.52	453689.3657	1509.632	2710	933		32
34	1Nžk=0	538417.349	4510552.129	1492.968	4508791.646	453958.9483	1492.968	2710	933		33
35	1Nžk=3	538678.994	4510372.376	1488.991	4508608.888	454215.821	1488.991	2710	933		13
36	1Nžk=3	538891.816	4510233.052	1504.903	4508467.217	454426.6651	1504.903	2710	932	Kullota, Bashkia Maliq	52
37	1Nžk=0	539036.318	4510148.009	1540.483	4508380.589	454570.4205	1540.483	2710	932		33
38	1LAb=0	539393.157	4509937.898	1540.477	4508166.593	454924.6903	1540.477	2710	931	Kullota, Bashkia Maliq	52
39	1LAz=0	539542.725	4509873.308	1540.477	4508096.092	455173.4127	1540.477	1911	1422	Kullota, Bashkia Maliq	52
40	1Nžk=0	539891.315	4509808.873	1566.997	4508031.857	455521.1508	1566.997	1911	1422		11
41	1Nžk=6	540118.157	4509769.045	1533.064	4507989.453	455948.4322	1533.064	1911	1421	Kullota, Bashkia Maliq	14
42	1Nžk=9	540207.448	4509755.788	1466.165	4507975.187	455736.5276	1466.165	1911	1425		48
43	1LAb=3	540379.553	4509747.311	1422.067	4507964.764	455908.4577	1422.067	1911	1425	Kullota, Bashkia Maliq	61
44	1Nžk=6	540520.670	4509745.214	1335.034	4507961.061	456049.4835	1335.034	1911	1425		43
45	1Nžk=3	540616.348	4509743.235	1308.229	4507957.864	456145.0008	1308.229	1911	1425		13
46	1Nžk=0	540698.654	4509743.235	1253.026	4507957.066	456227.361	1253.026	1911	1425		33
47	1LAb=0	540810.083	4509743.235	1158.059	4507955.787	456338.7376	1158.059	1911	1424		52
48	1Nžk=6	540920.142	4509743.235	1109.527	4507954.534	456448.7446	1109.527	1911	1424		43
49	1LAb=0	541079.372	4509743.235	1025.716	4507952.721	456607.8871	1025.716	1911	1424	Pyll, Bashkia Maliq	52
50	1Nžk=0	541281.370	4509743.235	1048.278	4507950.421	456809.9009	1048.278	1911	1424		33
51	1Nžk=0	541443.314	4509743.235	1004.842	4507948.577	456971.6664	1004.842	1911	1424		11
52	1Nžk=6	541554.669	4509743.235	932.879	4507947.306	457083.1708	932.879	1911	1424		43
53	1Nžk=3	542848.059	4510100.934	910.201	4508200.11	458370.9226	910.201	3523	439/2	Kontrat Privatë	13
54	1Nžk=9	544201.547	4508886.94	871.081	4508060.804	459730.2306	871.081	3523	408/1	Kontrat Privatë	16
55	1LAz=3	544493.882	4507752.478	858.069	4507523.077	460020.804	858.069	3523	563	Pyll, Bashkia Maliq	61
56	1Nžk=0	544612.293	4506897.701	825.755	4507866.978	460138.6904	825.755	3523	563		11
57	1LAb=3	544924.108	4506654.187	775.819	4507719.981	460448.6833	775.819	2493	1055		61
58	1LAb=0	545001.671	4506618.925	904.584	4507683.852	460525.7883	904.584	2493	1055		52
59	1Nžk=0	545169.786	4506472.259	886.084	4507536.06	460694.3254	886.084	2493	1055	Pyll, Bashkia Maliq	11
60	1Nžk=0	545268.591	4506499.794	869.66	4507661.691	460792.3934	869.66	2493	1055		11
61	1Nžk=0	545516.079	4506538.032	818.286	4507698.092	461040.1924	818.286	2493	1055		11
62	1LAb=0	545655.919	4506561.18	771.021	4507716.637	461180.2204	771.021	2493	1055		52
63	1LAb=3	546350.957	4506714.714	712.918	4507804.184	461876.6655	712.918	2493	1062	Pyll, Bashkia Maliq	61
64	1HBb=3	546491.620	4509737.873	827.579	4507865.73	462017.5263	827.579	2493	1062		38
65	1LAz=6	546780.299	4509769.683	820.242	4507914.236	462308.4306	820.242	2493	1070	Pyll, Bashkia Maliq	71
66	1HBb=0	546950.878	4509788.782	910.854	4507931.367	462476.9463	910.854	2493	1070		33
67	1HBb=3	547336.889	4509786.336	978.362	4507924.545	462862.6268	978.362	3950	1001	Pyll, Bashkia Maliq	38
68	1NBb=3	547604.516	4509760.837	1031.798	4507898.01	463130.1958	1031.798	3950	1000	Pyll, Bashkia Maliq	13
69	1HBb=6	547950.134	4509727.911	1053.819	4507859.104	463475.2365	1053.819	3950	1003	Pyll, Bashkia Maliq	43
70	1HBb=0	548168.251	4509707.133	1041.761	4507835.912	463693.0138	1041.761	3950	1010	Pyll, SHTET	33
71	1LAb=0	548333.368	4509691.404	999.644	4507818.31	463857.8746	999.644	3950	1010		52
72	1LAb=3	548780.713	4509631.656	1003.377	4507763.266	464315.6002	1003.377	3643	1398	Pyll, Bashkia Maliq	61
73	1HBb=3	549230.184	4509621.385	1101.602	4507698.017	464753.745	1101.602	3643	1393		38
74	1NBb=0	549422.532	4509819.73	1147.443	4507694.173	464947.9857	1147.443	3643	1393		11
75	1NBb=0	549547.163	4509834.415	1173.563	4507947.431	465072.7226	1173.563	3643	1392	Pyll, Bashkia Maliq	11
76	1LAb=6	549853.997	4509870.567	1166.839	4507980.072	465379.6236	1166.839	3643	1362	Pyll, Bashkia Maliq	61
77	1NBb=0	550238.944	4509973.757	1088	4508078.83	465765.7655	1088	3643	1401	Pyll, Bashkia Maliq	11
78	1LAb=3	550569.024	4510044.009	1041.973	4508145.28	466096.4671	1041.973	3643	1439	Pernua, Shtet	61
79	1LAb=3	551029.199	4510076.887	942.278	4508172.912	466556.8185	942.278	3305	1150	Pyll, SHTET	61
80	1NBb=0	551166.273	4510089.934	996.645	4508184.404	466692.977	996.645	3305	1150		11
81	1NBb=0	551483.028	4510041.187	1028.898	4508131.947	467020.0221	1028.898	3305	1151	Pyll, Bashkia Maliq	11
82	1HBb=3	551569.458	4510039.882	1021.898	4508129.773	467096.4009	1021.898	3305	1151		38
83	1HBb=3	551869.739	4510034.759	1042.556	4508121.233	467396.4817	1042.556	3305	1146	Pyll, SHTET	38
84	1HBb=0	552138.582	4510030.173	1024.531	4508113.587	467665.1455	1024.531	3305	1157	Pyll, Bashkia Maliq	33
85	1HBb=0	552709.819	4510020.428	1019.448	4508097.342	468236.0008	1019.448	2998	907	Pyll, SHTET	33
86	1HBb=0	553025.903	4510015.036	953.164	4508088.353	468551.8743	953.164	2998	907		33
87	1HBb=12	553396.146	4510088.967	892.912	4508168.033	468922.784	892.912	2998	907		55
88	1LAb=3	553586.591	4510126.995	906.405	4508163.674	469113.572	906.405	2998	904	Pyll, Bashkia Maliq	61
89	1LAb=3	553824.287	4510174.458	907.899	4508236.008	469351.696	907.899	2998	146/1	Pyll, SHTET	61
90	1LAb=0	554287.622	4510035.402	872.604	4508084.342	469813.2284	872.604	2998	886	Pyll, Bashkia Maliq	52
91	1NBb=0	554792.355	4509690.535	879.438	4507745.88	470313.7652	879.438	2998	883	Pyll, Bashkia Maliq	11
92	1NBb=6	554962.397	4509574.311	893.987	4507625.785	470482.4306	893.987	2998	883		14
93	1NBb=6	555146.462	4509448.534	906.078	4507497.671	470664.9792	906.078	1784	481	Pyll, Bashkia Maliq	14
94	1HBb=0	555297.088	4509345.608	909.816	4507393.379	470814.3619	909.816	1784	481		33
95	1LAz=6	555585.693	4509336.86	865.846	4507381.349	471102.7306	865.846	1784	481		71
96	1LAb=3	555785.141	4509330.815	910.324	4507373.035	471302.0156	910.324	1784	481		61
97	1HBb=0	556068.699	4509404.077	895.614	4507443.034	471586.2736	895.614	1784	477	Pyll, SHTET	33
98	1NMb=0	556394.451	4509488.241	886.75	4507523.448	471912.5207	886.75	1784	477		32
99	1HBb=6	557303.977	4509560.106	873.748	4507584.922	472822.7442	873.748	1667	1402	Shkëmb, SHTET	43
100	1LAz=3	557806.464	4509599.81	841.692	4507618.869	473325.4457	841.692	3395	1830	Pyll, Bashkia Maliq	61
101	1NBb=0	558035.643	4509644.558	817.485	4507661.002	473555.026	817.485	3395	1830		16
102	1NMb=0	558214.065	4509679.396	835.91	4507693.762	473733.7601	835.91	3395	1830		32
103	1HBb=12	558408.109	4509590.735	879.797	4507602.983	473928.7028	879.797	3395	1831		55
104	1HBb=3	558581.326	4509531.757	992.998	4507542.041	474099.1852	992.998	3395	1831	Pyll, Bashkia Maliq	38
105	1NBb=0	558682.191	4509517.495	937.458	4507528.637	474198.8206	937.458	3395	1831		11
106	1NMb=3	558900.566	4509735.821	907.532	4507742.173	474420.5767	907.532	3553	29/3	Kontrat Privatë	34
107	1LAb=0	558977.213	4509695.264	865.858	4507700.982	474496.7278	865.858	3553	29/3	Kontrat Privatë	52
108	1NBb=3	559448.764	4509854.623	911.52	4507854.676	474969.6705	911.52	3553	123	Shkëmb, SHTET	13
109	1HBb=3	559693.735	4509829.482	931.172	4507825.938	475214.4305	931.172	3553	123		38
110	2MAz/2DE=6	559739.460	4509409.225	846.583	4507406.376	475265.3571	846.583	3553	16/27	Kontrat Privatë	166
110 - A	1MAb/Deb=3	559812.152	4509413.115	836.91	4507409.436	475328.059	836.91	3553	16/27	Kontrat Privatë	32

KOORDINATAT E N/STACIONIT NËLENIE

Id	KRASH X	KRASH Y	ZK	Nr PAS
A	532409.74	4515939.23	2413	2
B	532440.22	4515932.06		
C	532433.87	4515918.31		
D	532408.43	4515920.86		
E	532451.26	4515903.05		
F	532436.87	4515909.54		
G	532425.42	4515922.48		
H	532424.04	4515933.56		

KOORDINATA PËR N/STACIONIN MALIQ

ID	KRASH X	KRASH Y	ZK	Nr Pas
A	559791.695	4509561.03	3093	27/27 27/30
B	559802.4311	4509528.948		
C	559805.0748	4509532.555		
D	559809.0175	4509495.947		
E	559880.2083	4509520.283		
F	559856.9783	4509561.771		

TREGUESIT E ZHVILLIMIT
LINJA ELEKEKTRIKE AJRORE E TRANSMETIMIT 110 KV

Gjatesi e linjes Ajore	31700 m
Numri i total i shtyllave per linjen 110 kV	111 copë
Sipërfaqe e truallit që përdoret për zhvillim:	4795 m²

N/STACIONI MALIQ

Sipërfaqe e pronës (27/27, 27/30) :	3200 m²
Sipërfaqe e zënë nga objekti i N/Stacionit:	227 m²
Sipërfaqe e zënë nga paisjet elektrike:	727 m²
Sipërfaqe totale e ndërtimit mbi tokë:	227 m²

N/STACIONI LENIE

Sipërfaqe e godinës ekzistuese të Hec-Grabova 2	1306.7 m²
Sipërfaqe e N/Stacionit (Nr.parcelës 2) :	655 m²
Sipërfaqe e zënë nga paisjet elektrike:	440 m²

Ekonomia Pyjore (**Zona e Gramshit**): **EP Suhagorë - Mali Grabovës**
Ngastrat: 66, 40c, 46b, 46a
Ekonomia Pyjore (**Zona e Maliqit**):
EP_Moglice - Ngastrat Ekonomia Pyjore: 10i, 10d, 10h, 10k, 22, 23e, 32b, 35b
EP_Strelce - Ngastrat Ekonomia Pyjore: 4e, 3d, 3e, 3c, 2a, 52b, 54c
EP_Maliq Lozhan - Ngastrat Ekonomia Pyjore: 157d, 86a,85a, 84b, 84a, 82a, 82c, 81d, 59c, 59d, 57c, 56, 49a, 48a, 47, 46, 45a, 43b, 43c, 23a, 22
EP_Pirg_Mocan - Ngastrat Ekonomia Pyjore: 4b, 3a, 2f, 1a.

REPUBLIKA E SHQIPËRISË
KËSHILLI KOMBËTAR I TERRITORIT

MIRATOHET

KRYETARI I K.K.T

Z. EDI RAMA

Znj. BELINDA BALLUKU
Ministër i Infrastrukturës dhe Energjisë

Miratuar me Vendim të KKT Nr. 26, Datë 08.11.2024

LEJE NDËRTIMI TË INFRASTRUKTURËS PËR OBJEKTIN:
"Ndërtimi i linjës 110 kv Lenie - Maliq, N/Stacioni 110 kV Lenie & N/Stacioni 110 kV Maliq"

EMËRTIMI I FLETËS:	Plani i vendosjes së strukturës & parametrat urbanë	
PROJEKTUES:	ENCOAL sh.p.k	
ZHVILLUES:	" H.K HEC GRABOVA 2	
FAZA E PROJEKTIT:	PROJEKT ZBATIMI	
SHKALLA (sipas rastit) 1: 750 1: 50000 1: 75000	NR. I FLETES A-01	NR. I KOPJEVE 04/06 - 06/06